

9° 00' W

8° 50' W



XUNTA DE GALICIA
CONSELLERÍA DO MAR



INSTITUTO TECNOLÓXICO
PARA O CONTROL DO
MEDIO MARINO DE GALICIA

Muros

8° 17' W 8° 12' W

43° 25' N

Ares

GRÁFICA DO
INFORME TÉCNICO
007/18

42° 40' N

43° 20' N



Vilagarcía de Arousa

42° 30' N

Pontevedra

cel/L

>10000

5000

3000

1000

800

600

500

400

300

200

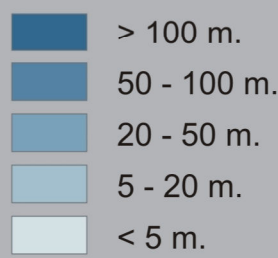










160

120

80

40

0



D. acuminata (cel/l)
S3 (15/01/2018-21/01/2018)

Baiona

